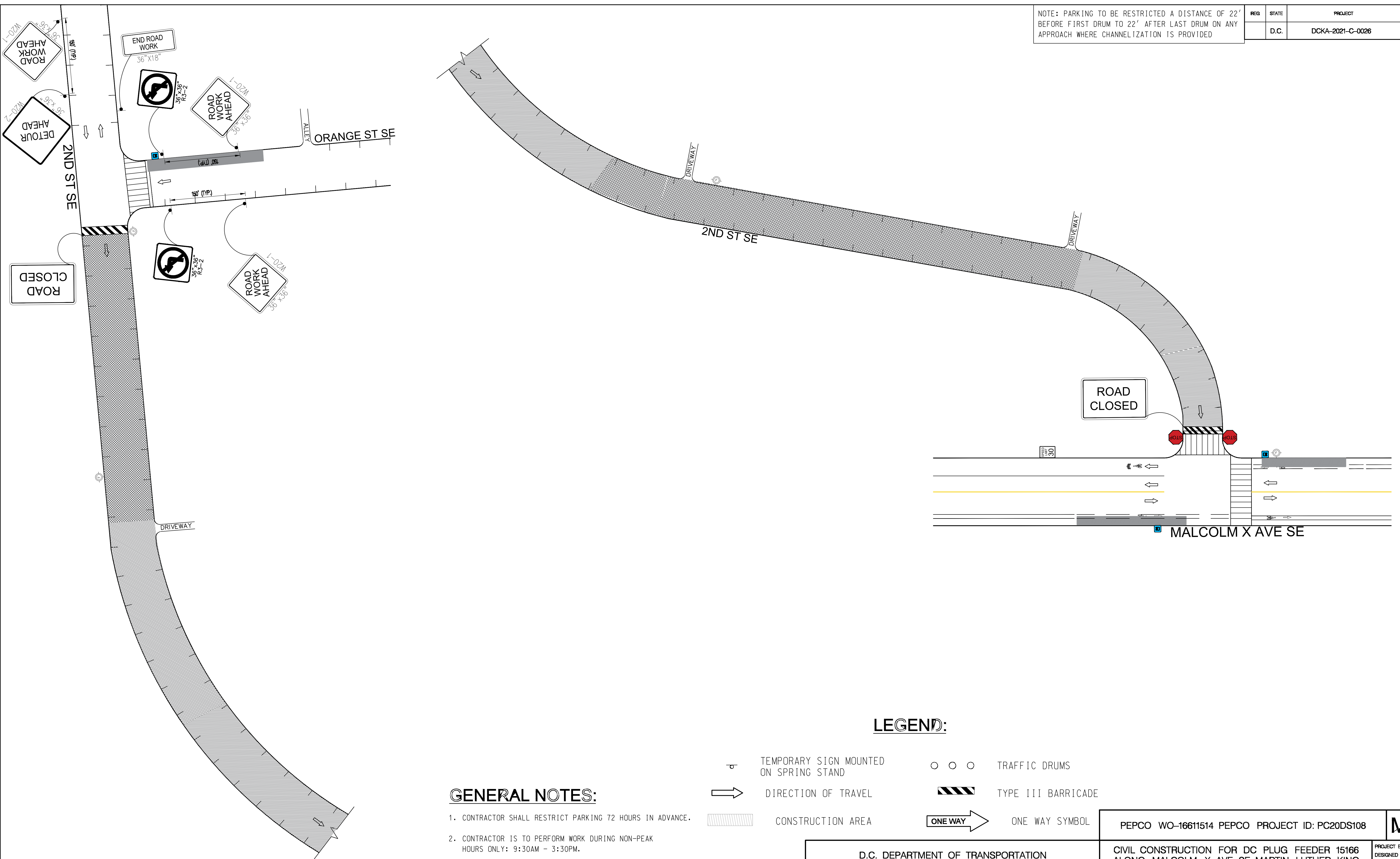
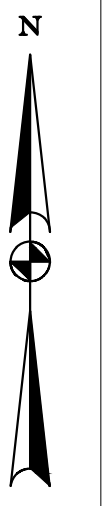


NOTE: PARKING TO BE RESTRICTED A DISTANCE OF 22' BEFORE FIRST DRUM TO 22' AFTER LAST DRUM ON ANY APPROACH WHERE CHANNELIZATION IS PROVIDED

REG	STATE	PROJECT	SHEET NO.	TOTAL SHEETS
D.C.		DCKA-2021-C-0026	192	232

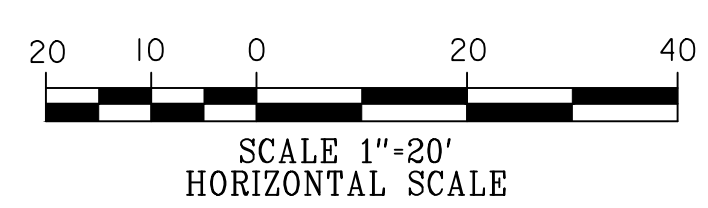


GENERAL NOTES:

1. CONTRACTOR SHALL RESTRICT PARKING 72 HOURS IN ADVANCE.
2. CONTRACTOR IS TO PERFORM WORK DURING NON-PEAK HOURS ONLY: 9:30AM - 3:30PM.

LEGEND:

- TEMPORARY SIGN MOUNTED ON SPRING STAND
- DIRECTION OF TRAVEL
- CONSTRUCTION AREA
- TRAFFIC DRUMS
- TYPE III BARRICADE
- ONE WAY SYMBOL

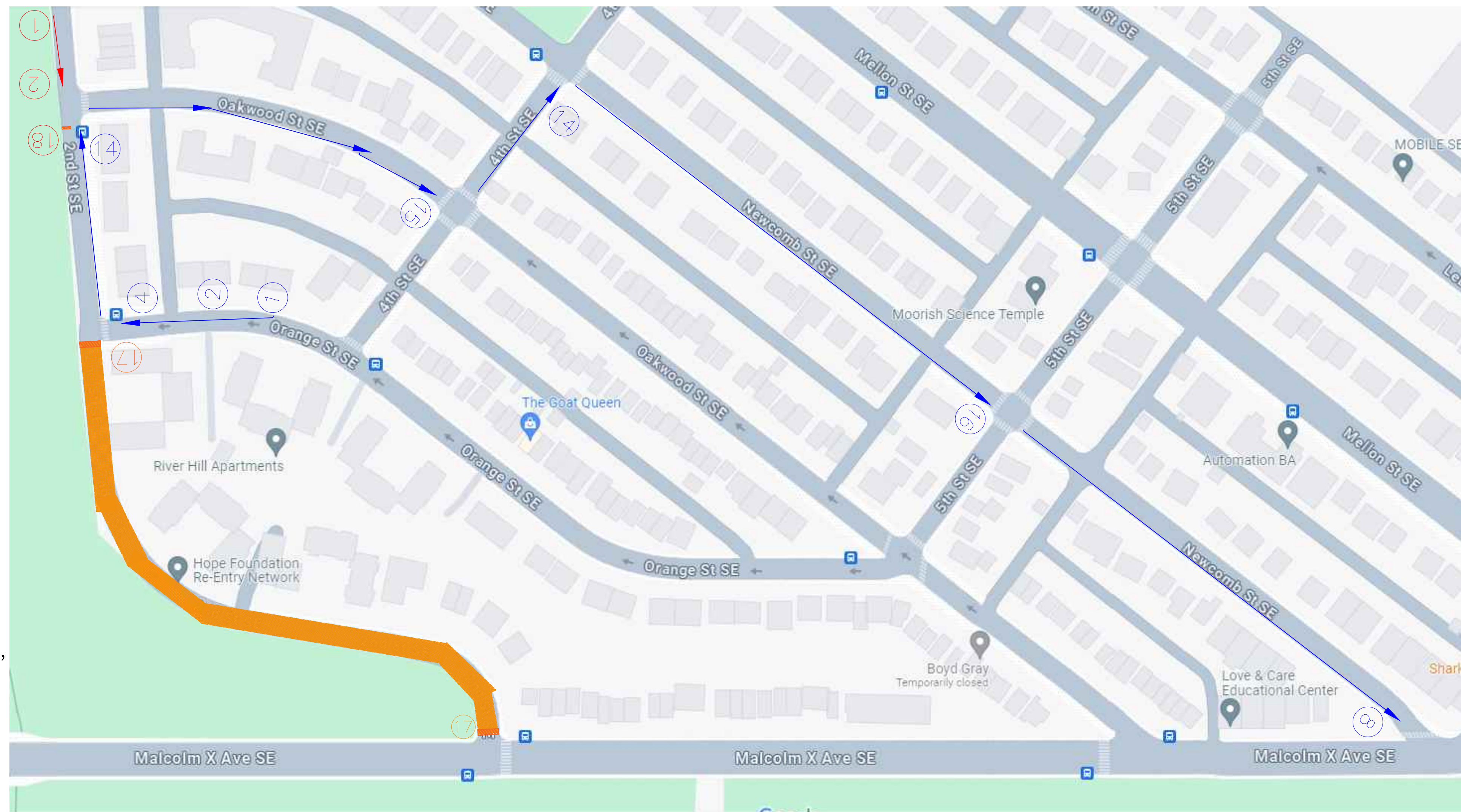


NO.	DESCRIPTION	NAME	DATE
REVISIONS			

D.C. DEPARTMENT OF TRANSPORTATION INFRASTRUCTURE PROJECT MANAGEMENT DIVISION POTOMAC ELECTRIC POWER CO.	PEPCO WO-16611514 PEPCO PROJECT ID: PC20DS108	MT-31
DISTRICT OF COLUMBIA POWER LINE UNDERGROUNDING (DC PLUG)	CIVIL CONSTRUCTION FOR DC PLUG FEEDER 15166 ALONG MALCOLM X AVE SE, MARTIN LUTHER KING JR AVE SE, LEBAUM ST SE, MELLON ST SE, NEWCOMB ST SE, OAKWOOD ST SE, ORANGE ST SE, 2ND ST SE, 4TH ST SE AND 5TH ST SE	PROJECT ENG. <u>SB</u> DESIGNED BY <u>SB</u> CHECKED BY <u>HWL</u> DRAWN BY <u>SD</u> PROJECT MGR. <u>AA</u> DIVISION CHIEF
		DATE <u>May 31, 2022</u> FILE _____ SHEET <u>192</u> OF <u>232</u>

DETOUR FOR MOT PHASE 31

REG	STATE	PROJECT	SHEET NO.	TOTAL SHEETS
	D.C.	DCKA-2021-C-0026	192	232



- 1 36" x 36" W20-1
- 2 36" x 36" W20-2
- 3 36" x 36" R3-1
- 4 36" x 36" R3-2
- 8 24" x 18" M4-8a

- 9 60' x 30" R11-4
- 10 60' x 30" R11-4
- 14 30" x 15" M4-1
2ND ST SE
- 15 30" x 15" M4-1
2ND ST SE
- 16 30" x 15" M4-1
2ND ST SE
- 17 60' x 30" R11-4
- 18 60' x 30" R11-4
- 19 60' x 30" R11-4

SIGNS 9,10,17 TO BE INSTALLED ON TYPE 3 BARRICADE



NO	DESCRIPTION	NAME	DATE
REVISIONS			

D.C. DEPARTMENT OF TRANSPORTATION INFRASTRUCTURE PROJECT MANAGEMENT DIVISION		POTOMAC ELECTRIC POWER CO.		PEPCO WO-16611514 PEPCO PROJECT ID: PC20DS108		MT-31	
DISTRICT OF COLUMBIA POWER LINE UNDERGROUNDING (DC PLUG)				CIVIL CONSTRUCTION FOR DC PLUG FEEDER 15166 ALONG MALCOLM X AVE SE, MARTIN LUTHER KING JR AVE SE, LEBBAUM ST SE, MELLON ST SE, NEWCOMB ST SE, OAKWOOD ST SE, ORANGE ST SE, 2ND ST SE, 4TH ST SE AND 5TH ST SE		PROJECT ENG. <u>SB</u> DESIGNED BY <u>SB</u> CHECKED BY <u>WJL</u> DRAWN BY <u>SD</u> PROJECT MGR. <u>AA</u> DIVISION CHIEF	
MAINTENANCE OF TRAFFIC PLAN FOR INTERSECTION OF MALCOLM X AVE AND OAKWOOD ST - STAGE 1				DATE <u>May 31, 2022</u>		FILE	
REVISIONS				SHEET 192 OF 232			